



SPECIAL STAGES ANALYSIS



RALLY OVERVIEW

RALLY INFORMATION

DAYS	2
LEGS	7
LENGTH	578.61 km
# SS	14
SS LENGTH	139.49 km
LIASON	439.12 km



TYRES

SCORPION



SPECIAL STAGES INFORMATION

LONGEST LOOP **DAY 1 – SATURDAY** – [40.99 km]

LONGEST STAGE **SS 11 • 13 – Cunamo Norte**[15.40 km]

LOOPS & SECTIONS SEVERITY

SATURDAY

LOOP 1



SECTION 1 • 2

SPECIAL STAGEs 1 • 2 • 3 • 4

LOOP 2



SECTION 1 • 2

SPECIAL STAGEs 5 • 6 • 7 • 8

SUNDAY

LOOP 1



SECTION 2

SPECIAL STAGEs 9 • 10 • 11 • 11 • 12

LOOP 2



SECTION 2

SPECIAL STAGE 12 • 13 • 14

SURFACE SORTING



GRAVEL *MEDIUM*



GRAVEL *SOFT*



GRAVEL *COMPACT*

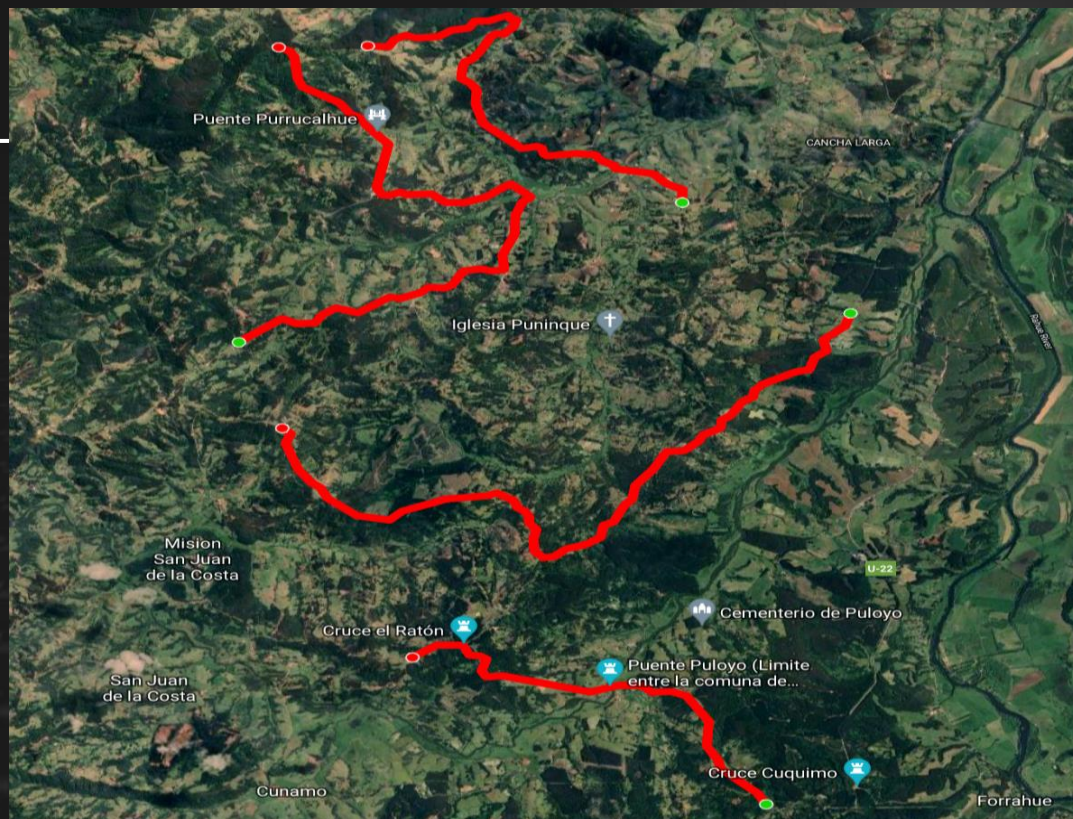


DIRT ROAD

SATURDAY OVERVIEW

DAY INFORMATION

LOOPS 1 • 2
LENGTH 308.34 km
SS 8
SS LENGTH 81.98 km
LIASON 226.36 km



RECCE NOTES

- MEDIUM TO FAST
- WIDE
- UPS AND DONWS
- PART VISUAL, PART NOT VISUAL

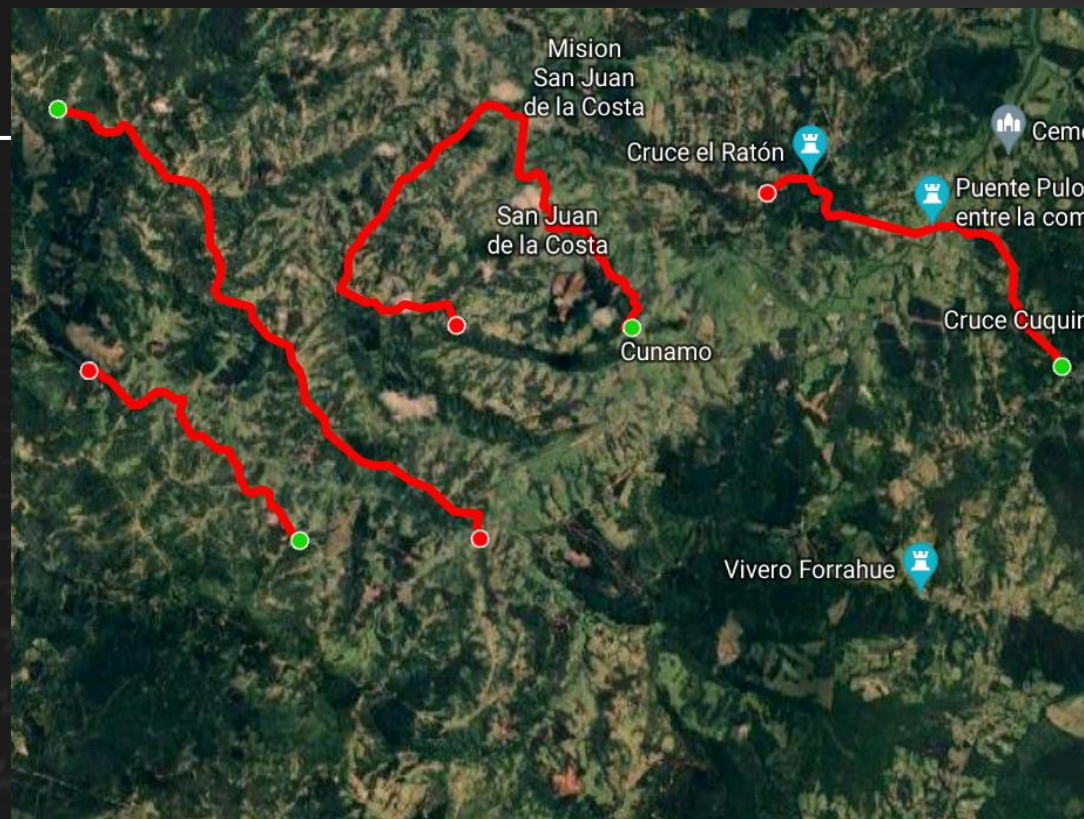
SPECIAL STAGES INFORMATION

LONGEST LOOP 1st • 8th [70.38 km]
LONGEST STAGE SS 4 • 8 – Cancha Larga [14.43 km]
CRITICAL STAGE SS 1 • 7 • 12 – Puloyo Alto [5.80 km]

SUNDAY OVERVIEW

DAY INFORMATION

LOOPS	2
LENGTH	270.27 km
# SS	6
SS LENGTH	57.51 km
LIASON	212.76 km



RECCE NOTES

- MEDIUM TO FAST
- WIDE
- UPS AND DONWS
- PART VISUAL, PART NOT VISUAL

SPECIAL STAGES INFORMATION

LONGEST LOOP	2 nd [57.51 km]
LONGEST STAGE	SS 11 • 13 – Cunamo Norte [15.40 km]
CRITICAL STAGE	SS 1 • 7 • 12 – Puloyo Alto [5.80 km]



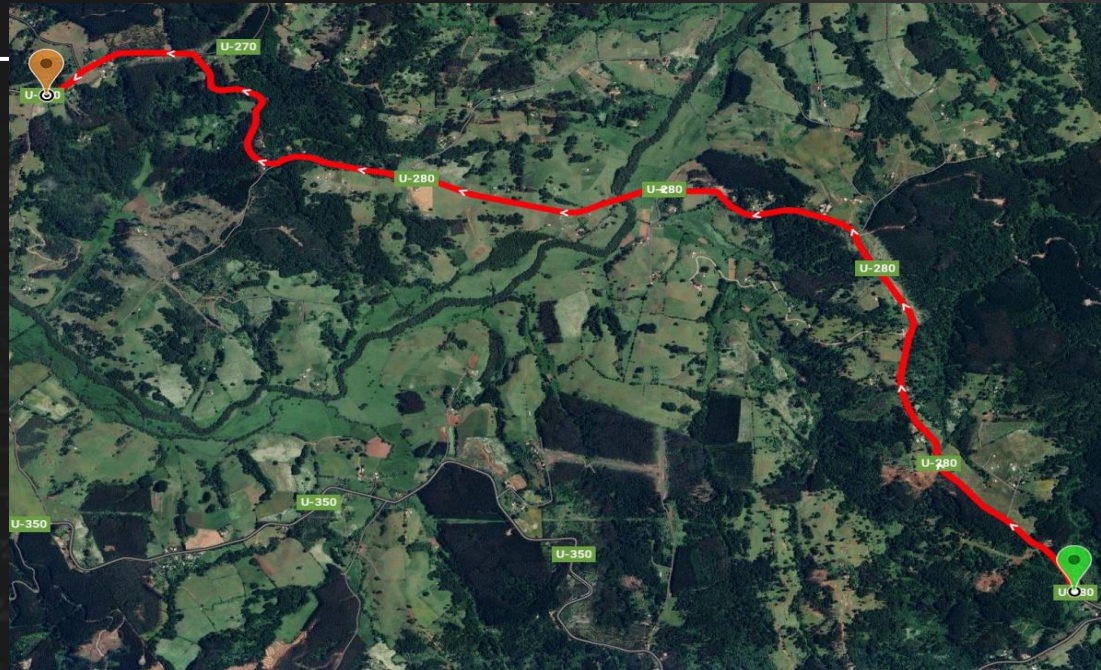
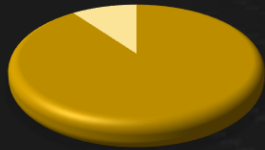
SS 1.5.12 • Puloyo Alto

STAGE INFORMATION

LENGTH **5.80 km**

SURFACES

- SOFT GRAVEL **10%**
- COMPACT GR **90%**



RECCE INFO



03.12
10h50



CLEAR



AIR 18°C
GROUND 15°C

RECCE NOTES

- FAST
- WIDE
- START DONW THE REST FLAT
- NOT TECHNICAL AND VISUAL WITH EROSION

RATINGS

	1	2	3	4	5
PUNCTURE RISK	█				
TYRE WEAR			█		
GRIP LEVEL				█	
TYRE STRESS	█				
STAGE RATE	█				



SECTION	SURFACE	PROFILE	WIDTH	LAYOUT
START - 0.6	SOFT GRAVEL	DONW	WIDE	VISUAL
0.6 - STOP	GRAVEL COMPACT	FLAT	WIDE	VISUAL

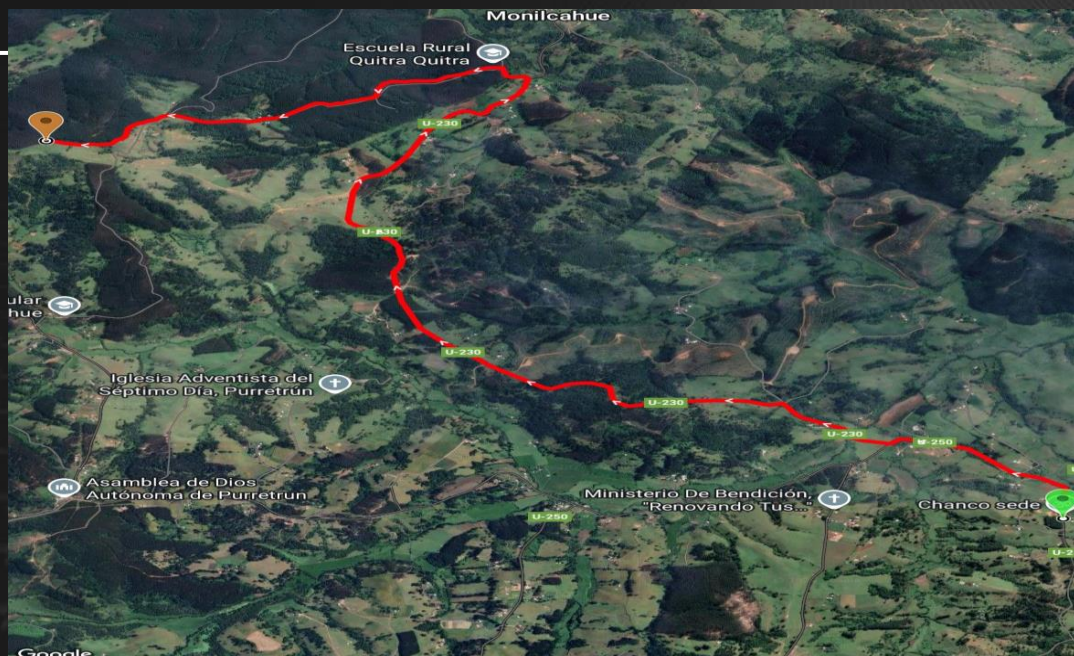
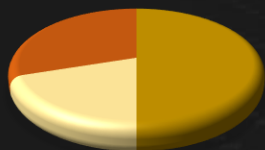
SS 2.6 • Purrucahue

STAGE INFORMATION

LENGTH **8.80 km**

SURFACES

- SOFT GRAVEL **20%**
- MEDIUM GR **50%**
- DIRT ROAD **30%**



RECCE INFO



03.12
11h25



CLEAR

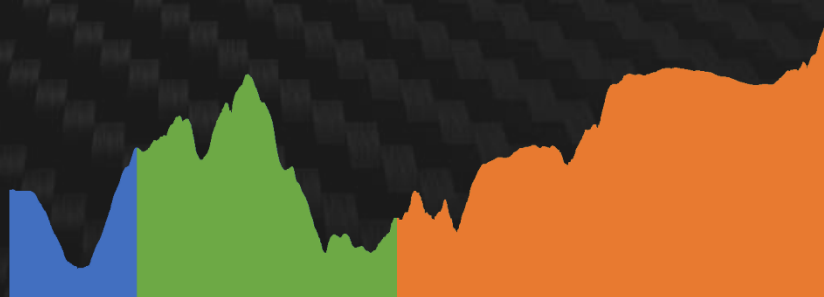


AIR 14°C
GROUND 10°C

RECCE NOTES

- MEDIUM SPEED UNTIL 6,2KM AFTER LOW
- NARROW TO MEDIUM UNTIL 6,2 KM AFTER NARROW
- UPS AND DONWS
- NOT VISUAL AND TECHNICAL AT THE END

RATINGS



SECTION	SURFACE	PROFILE	WIDTH	LAYOUT
START - 1.8	SOFT GRAVEL	DH+UH	MEDIUM	TECHNICAL
1.8 - 6.2	GRAVEL COMPACT	DH+UH	MEDIUM	TECHNICAL
6.2 - STOP	DIRT ROAD	DH+UH	NARROW	TECHNICAL



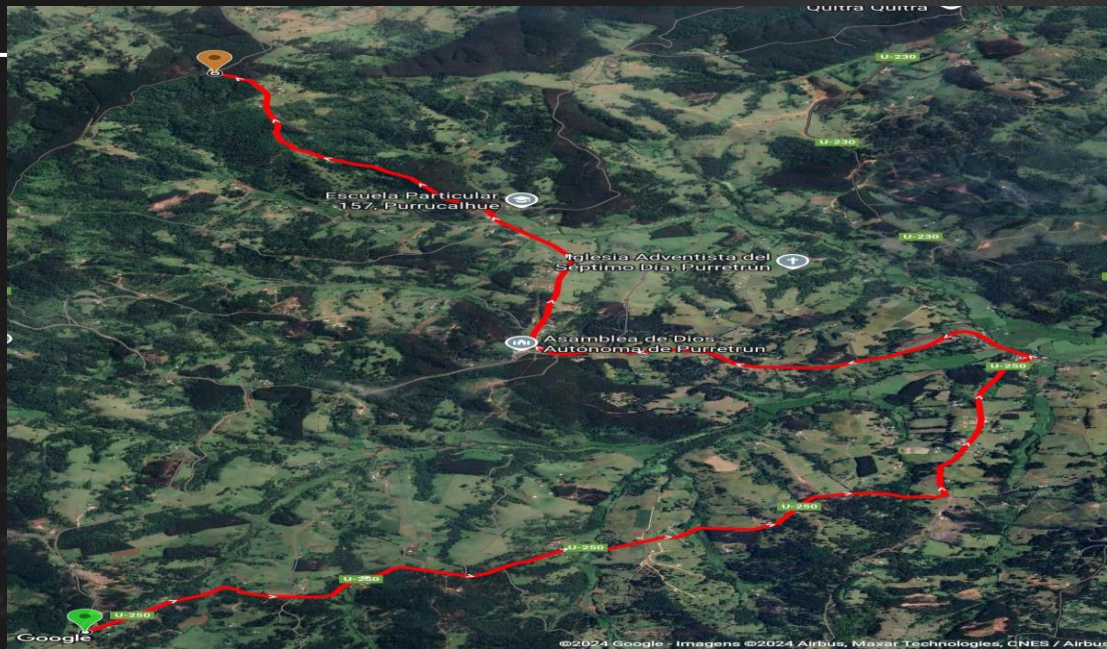

SS 3.7 • Panguimapu

STAGE INFORMATION

LENGTH **11.96 km**

SURFACEs

 COMPACT GR **100%**



RECCE INFO



03.12
12h15



CLEAR



AIR 14°C
GROUND 10°C


RECCE NOTES

- MEDIUM SPEED UNTIL 3,8 AFTER FAST
- NARROW WITHOUT SCAPE AREA UNTIL 3,8 FAST
- UPS AND DONWS
- FIRST TECHNICAL NOT VISUAL, AFTER VISUAL

RATINGS

	1	2	3	4	5
PUNCTURE RISK	█				
TYRE WEAR		█			
GRIP LEVEL				█	
TYRE STRESS	█				

STAGE RATE 



SECTION	SURFACE	PROFILE	WIDTH	LAYOUT
■ START – STOP	GRAVEL COMPACT	DH+UH	WIDE	VISUAL




SS 9 • 14 • Quemeumo

STAGE INFORMATION

LENGTH **4.56 km**

SURFACEs

 SOFT GRAVEL **100%**



RECCE INFO



03.12
14h00



CLEAR



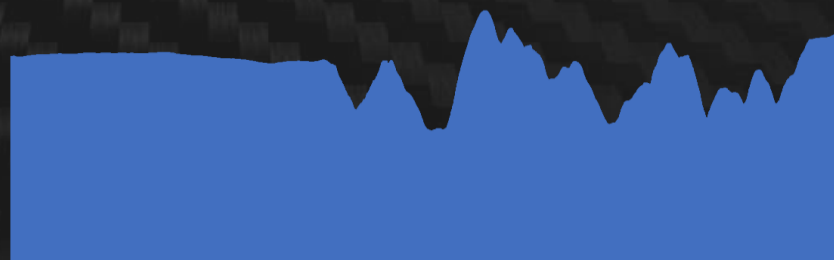
AIR 17°C
GROUND 15°C

RECCE NOTES

- FAST
- MEDIUM TO WIDE
- UPS AND DOWNS
- TECHNICAL WITH CURVES IN UPS AND DONS

RATINGS

	1	2	3	4	5
PUNCTURE RISK	█				
TYRE WEAR		█			
GRIP LEVEL			█		
TYRE STRESS	█				
STAGE RATE	█				



SECTION	SURFACE	PROFILE	WIDTH	LAYOUT
START – STOP	SOFT GRAVEL	DH+UH	WIDE	TECHNICAL



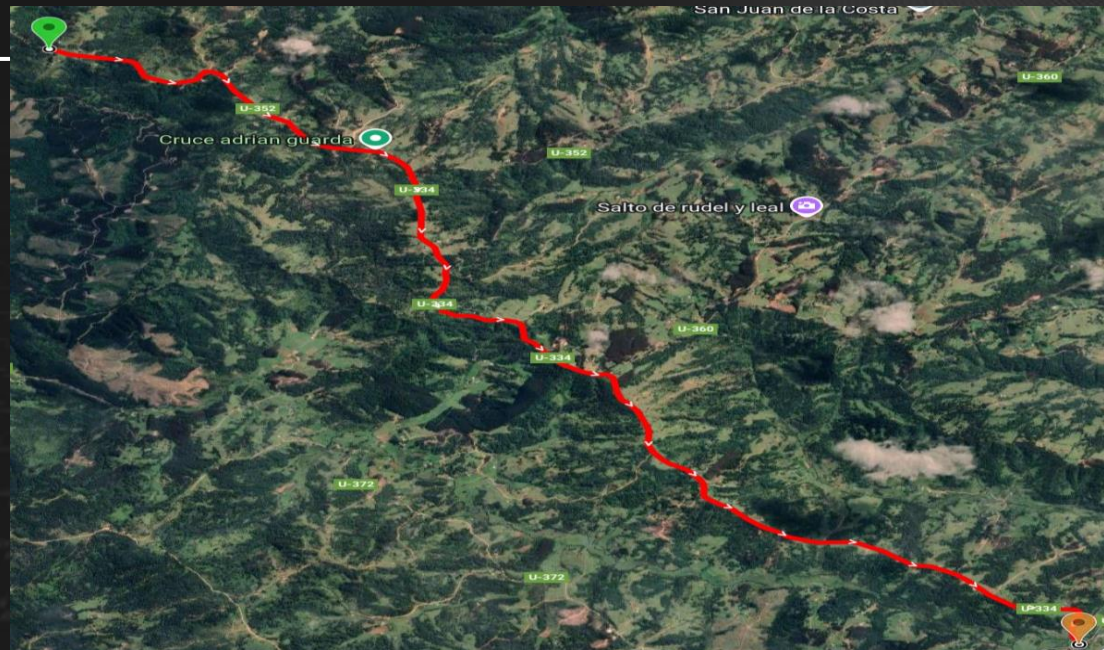
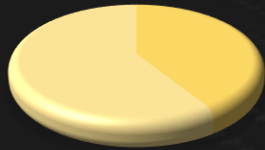
SS 10 • Comuimo

STAGE INFORMATION

LENGTH **11.79 km**

SURFACES

- SOFT GRAVEL **59%**
- MEDIUM GR **41%**



RECCE INFO



03.12
14h45



CLEAR



AIR 18°C
GROUND 14°C

RECCE NOTES

- FAST
- WIDE
- UPS AND DONS
- TECHNICAL AND SINUOUS NOT VISUAL

SECTION	SURFACE	PROFILE	WIDTH	LAYOUT
START – STOP	SOFT GRAVEL	DH+UP	WIDE	TECHNICAL

RATINGS

	1	2	3	4	5
PUNCTURE RISK	█				
TYRE WEAR		█			
GRIP LEVEL			█		
TYRE STRESS	█				
STAGE RATE	█				





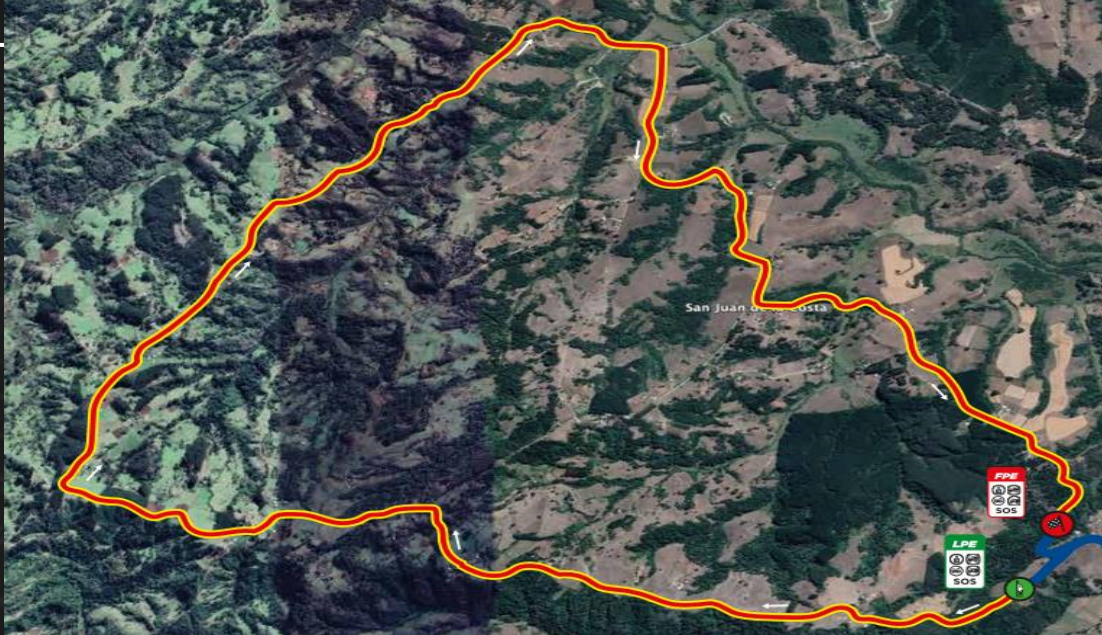
SS 11 • 13 • Cunamo Norte

STAGE INFORMATION

LENGTH **15.40 km**

SURFACEs

 SOFT GRAVEL **100%**



RECCE INFO



03.12
13h25



CLEAR




AIR 16°C
GROUND 14°C

RECCE NOTES

- FAST
- WIDE
- UPS AND DONWS
- VISUAL AND NOT TECHNICAL

RATINGS

	1	2	3	4	5
PUNCTURE RISK	█				
TYRE WEAR		█			
GRIP LEVEL			█		
TYRE STRESS	█				
STAGE RATE	█				



SECTION	SURFACE	PROFILE	WIDTH	LAYOUT
START – STOP	SOFT GRAVEL	DH+UP	WIDE	VISUAL



SHAKEDOWN • Coquiumo

STAGE INFORMATION

LENGTH **3.76 km**

SURFACEs

 MEDIUM GR **100%**



RECCE INFO



04.12
16h35



CLOUDY



AIR 15°C
GROUND 12°C

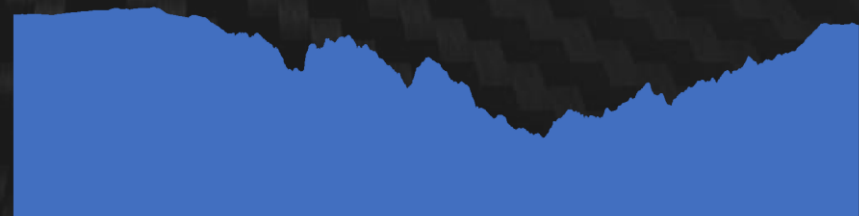
RECCE NOTES

- SLOW TO MEDIUM
- VERY NARROW
- FLAT
- SUPER TECHNICAL NOT VISUAL

RATINGS

	1	2	3	4	5
PUNCTURE RISK					
TYRE WEAR					
GRIP LEVEL					
TYRE STRESS					

STAGE RATE



SECTION	SURFACE	PROFILE	WIDTH	LAYOUT
START – STOP	GRAVEL MEDIUM	FLAT	NARROW	TECHNICAL



PIRELLI